


87°0'0"E

87°30'0"E

88°0'0"E



GEOGRAPHICAL AREA ARARIA, PURNIA, KATI HAR AND KISHANGANJ DISTRICTS

KEY MAP



Total Geographical Area (Sq Km)	11000
No. of Charge Area	46
Total Household	2169544
Total Population	10837617

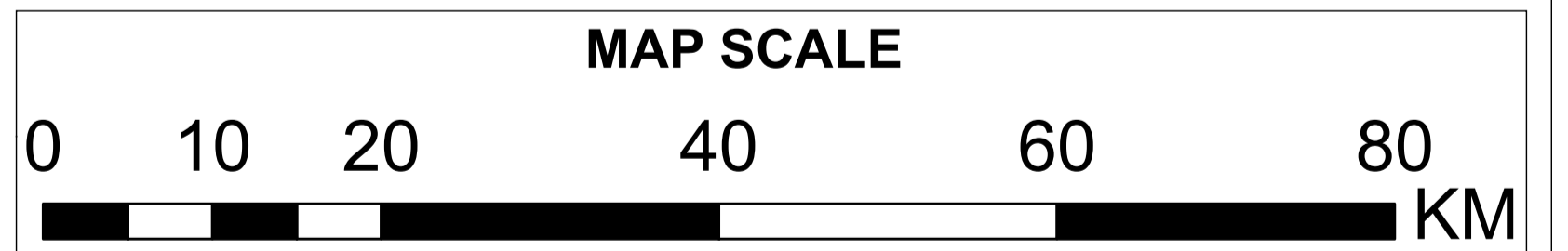
LEGEND

VECTOR

- DISTRICT HEADQUARTER
- TOWN
- VILLAGE WITH POPULATION 5000 AND ABOVE
- NATIONAL HIGHWAY
- STATE HIGHWAY
- RAILWAY
- GA BOUNDARY
- DISTRICT BOUNDARY
- CA BOUNDARY
- WATER BODY

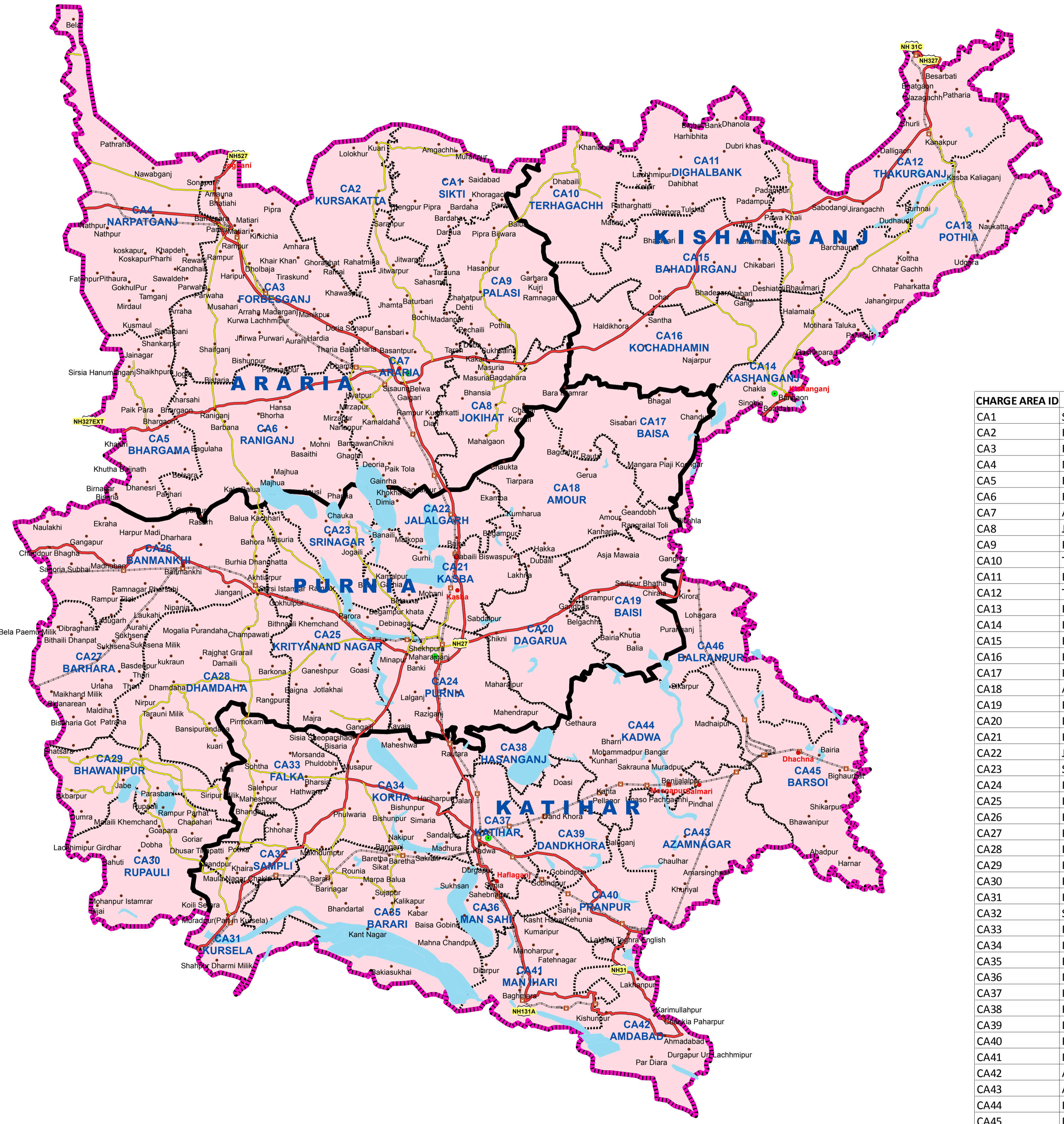
LANDMARK

- RAILWAY STATIONS



PETROLEUM AND NATURAL GAS REGULATORY BOARD
1st Floor, World Trade Centre, Babar Road, New Delhi-110001

Map No.	2018/10.04
Date	Nov-18
Map Title	Geographical Area Araria, Purnia, Katihar and Kishanganj Districts



CHARGE AREA ID	NAME
CA1	SIKTI
CA2	KURSAKATTA
CA3	FORBESGANJ
CA4	NARPATGANJ
CA5	BHARGAMA
CA6	RANIGANJ
CA7	ARARIA
CA8	JOKIHAT
CA9	PALASI
CA10	TERHAGACHH
CA11	DIGHALBANK
CA12	THAKURGANJ
CA13	POTHIA
CA14	KASHANGANJ
CA15	BAHADURGANJ
CA16	KOCHADHAMIN
CA17	BAISA
CA18	AMOUR
CA19	BAISI
CA20	DAGARUA
CA21	KASBA
CA22	JALALGARH
CA23	SRINAGAR
CA24	PURNIA
CA25	KRITYANAND NAGAR
CA26	BANMANKHI
CA27	BARHARA
CA28	DHAMDAHA
CA29	BHAWANIPUR
CA30	RUPAULI
CA31	KURSELA
CA32	SAMPLI
CA33	FALKA
CA34	KORHA
CA35	BARARI
CA36	MAN SAHI
CA37	KATI HAR
CA38	HASANGANJ
CA39	DANDKHORA
CA40	PRANPUR
CA41	MAN IHARI
CA42	AMDABAD
CA43	AZAMNAGAR
CA44	KADWA
CA45	BARSOI
CA46	BALRANPUR

87°0'0"E

87°30'0"E

88°0'0"E

25°30'0"N

26°0'0"N

26°30'0"N