
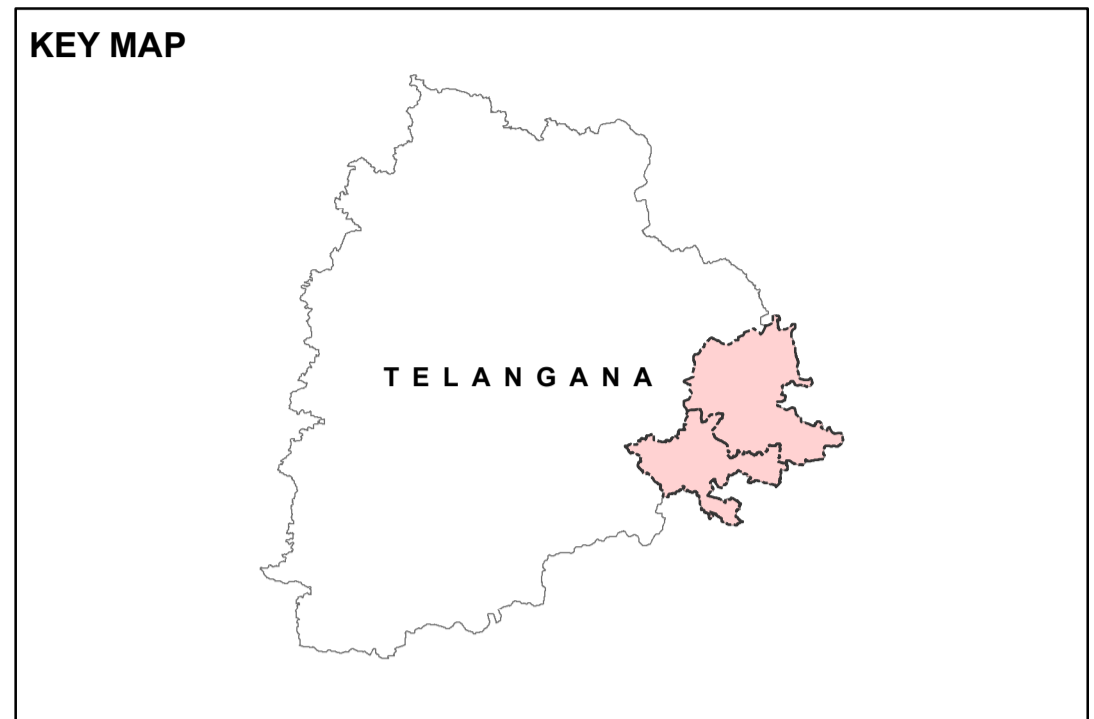


79°40'0"E 79°50'0"E 80°0'0"E 80°10'0"E 80°20'0"E 80°30'0"E 80°40'0"E 80°50'0"E 81°0'0"E 81°10'0"E 81°20'0"E 81°30'0"E



**GEOGRAPHICAL AREA
BHADRADRI KOTHAGUDEM AND KHAMMAM
DISTRICTS**

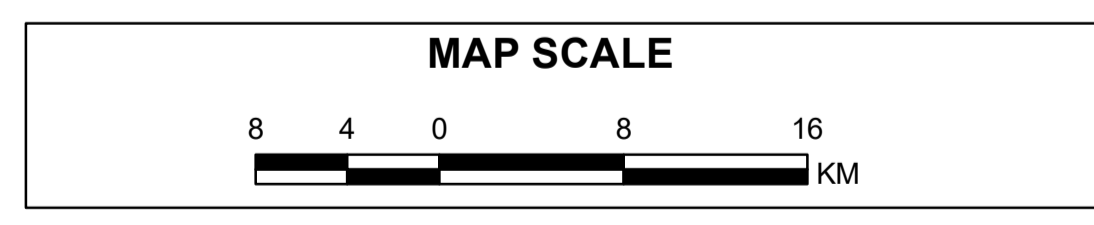


Total Geographical Area (Sq KMs)	13,512
Total Population	24,70,900
Total Household	6,62,119
No. of Charge Area	43

CHARGE AREA ID	NAME	CHARGE AREA ID	NAME	CHARGE AREA ID	NAME
CA - 01	Allapalli	CA - 16	Laxmidivipalli	CA - 31	Kusumanchi
CA - 02	Annapureddypalli	CA - 17	Manuguru	CA - 32	Madhira
CA - 03	Aswapuram	CA - 18	Mulkalapally	CA - 33	Mudigonda
CA - 04	Aswaraopeta	CA - 19	Palvoncha	CA - 34	Nelakondapalli
CA - 05	Bhadrachalam	CA - 20	Pinapaka	CA - 35	Penuballi
CA - 06	Burgampahad	CA - 21	Sujathanagar	CA - 36	Raghunadhapalem
CA - 07	Chandrugonda	CA - 22	Tekulapalli	CA - 37	Sathupalli
CA - 08	Cherla	CA - 23	Yellandu	CA - 38	Singareni
CA - 09	Chunchupalli	CA - 24	Bonakal	CA - 39	Thallada
CA - 10	Dammapeta	CA - 25	Chinthakani	CA - 40	Tirumalayapalem
CA - 11	Dummugudem	CA - 26	Enkoor	CA - 41	Vemsoor
CA - 12	Gundala	CA - 27	Kalluru	CA - 42	Wyra
CA - 13	Julurpadu	CA - 28	Kamepalli	CA - 43	Yerrupalem
CA - 14	Karakagudem	CA - 29	Khammam		
CA - 15	Kothagudem	CA - 30	Konijerla		

LEGEND

VECTOR	LANDMARK
● DISTRICT HEADQUARTER	⊕ HOSPITAL
● TOWN	Ⓜ POLICE STATION
● VILLAGE WITH POPULATION 5000 AND ABOVE	Ⓜ RAILWAY STATION
— NATIONAL HIGHWAY	
— STATE HIGHWAY	
— RAILWAY	
▭ GA BOUNDARY	
▭ DISTRICT BOUNDARY	
▭ SUBDISTRICT BOUNDARY	
▭ FOREST	
▭ WATER BODY	
▭ INDUSTRIAL AREA	



PETROLEUM AND NATURAL GAS REGULATORY BOARD
1st Floor, World Trade Centre, Babar Road, New Delhi-110001

Map No.	2018/68
Date	Apr-18
Map Title	Geographical Area Bhadradi Kothagudem and Khammam Districts



79°40'0"E 79°50'0"E 80°0'0"E 80°10'0"E 80°20'0"E 80°30'0"E 80°40'0"E 80°50'0"E 81°0'0"E 81°10'0"E 81°20'0"E 81°30'0"E

18°10'0"N
18°0'0"N
17°50'0"N
17°40'0"N
17°30'0"N
17°20'0"N
17°10'0"N
17°0'0"N
16°50'0"N

18°10'0"N
18°0'0"N
17°50'0"N
17°40'0"N
17°30'0"N
17°20'0"N
17°10'0"N
17°0'0"N
16°50'0"N