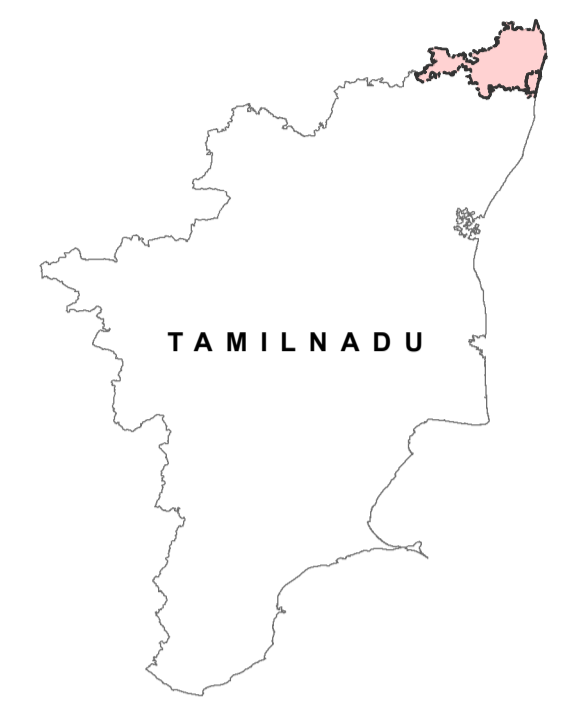


79°20'0"E 79°30'0"E 79°40'0"E 79°50'0"E 80°0'0"E 80°10'0"E 80°20'0"E



GEOGRAPHICAL AREA CHENNAI AND TIRUVALLUR DISTRICTS

KEY MAP



Total Geographical Area (Sq Km)	3,569
Total Population	83,74,836
Total Household	21,01,931
No. of Charge Area	11

CHARGE AREA ID	NAME
CA - 01	Chennai
CA - 02	Ambattur
CA - 03	Gummidipoondi
CA - 04	Maduravoyal
CA - 05	Mathavaram
CA - 06	Pallipattu
CA - 07	Ponneri
CA - 08	Poonamallee
CA - 09	Thiruvallur
CA - 10	Tiruttani
CA - 11	Uthukkottai

LEGEND

VECTOR


- DISTRICT HEADQUARTER
- TOWN
- VILLAGE WITH POPULATION 5000 AND ABOVE

LANDMARK

- ⊕ HOSPITAL
- Ⓜ POLICE STATION
- Ⓜ RAILWAY STATION

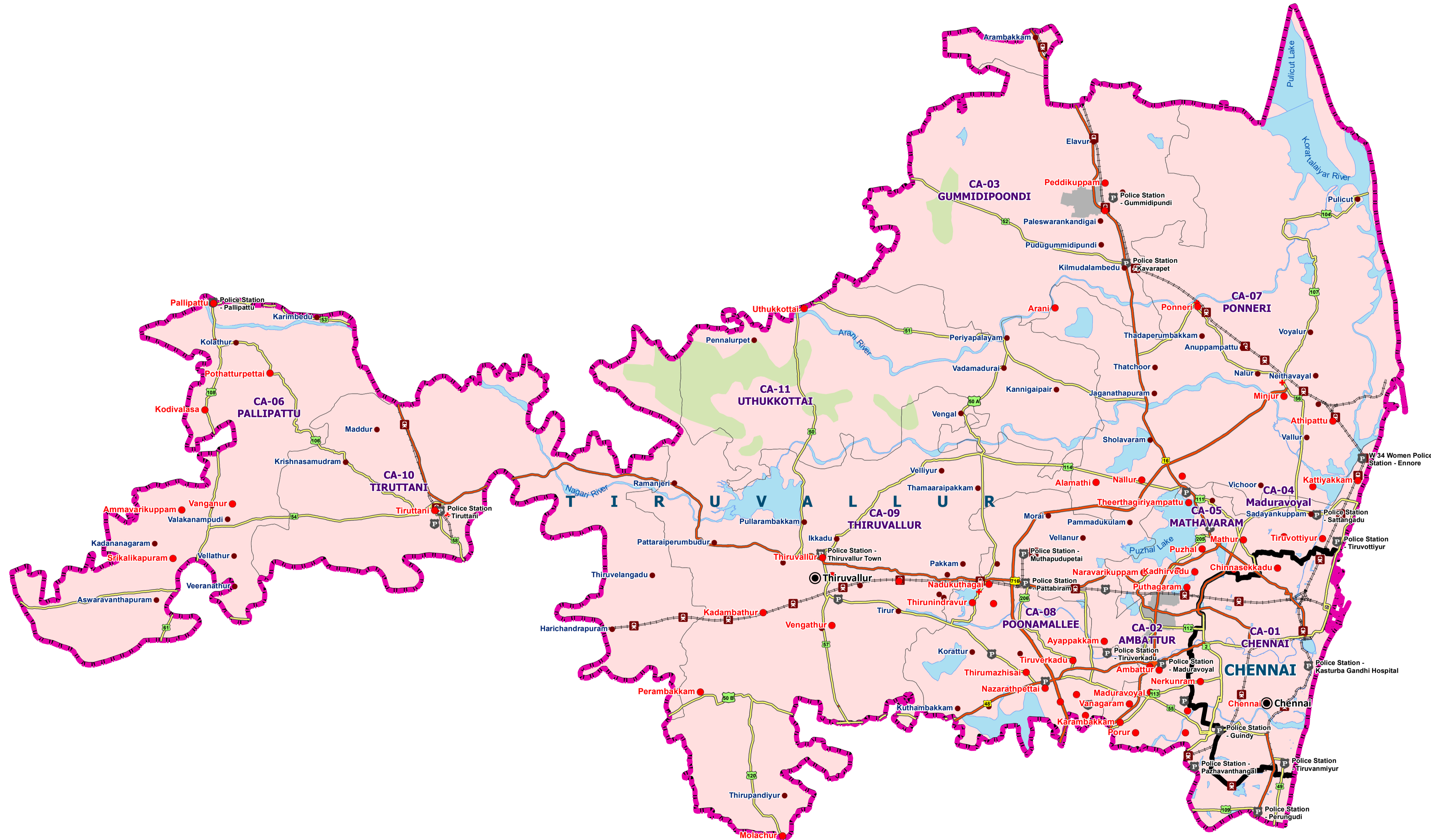
- NATIONAL HIGHWAY
- STATE HIGHWAY
- RAILWAY
- GA BOUNDARY
- DISTRICT BOUNDARY
- SUBDISTRICT BOUNDARY
- FOREST
- WATER BODY
- INDUSTRIAL AREA

MAP SCALE



 **PETROLEUM AND NATURAL GAS REGULATORY BOARD**
1st Floor, World Trade Centre, Babar Road, New Delhi-110001

Map No.	2018/62
Date	Apr-18
Map Title	Geographical Area Chennai and Tiruvallur Districts



79°20'0"E 79°30'0"E 79°40'0"E 79°50'0"E 80°0'0"E 80°10'0"E 80°20'0"E

13°40'0"N

13°30'0"N

13°20'0"N

13°10'0"N

13°0'0"N

12°50'0"N

13°40'0"N

13°30'0"N

13°20'0"N

13°10'0"N

13°0'0"N

12°50'0"N