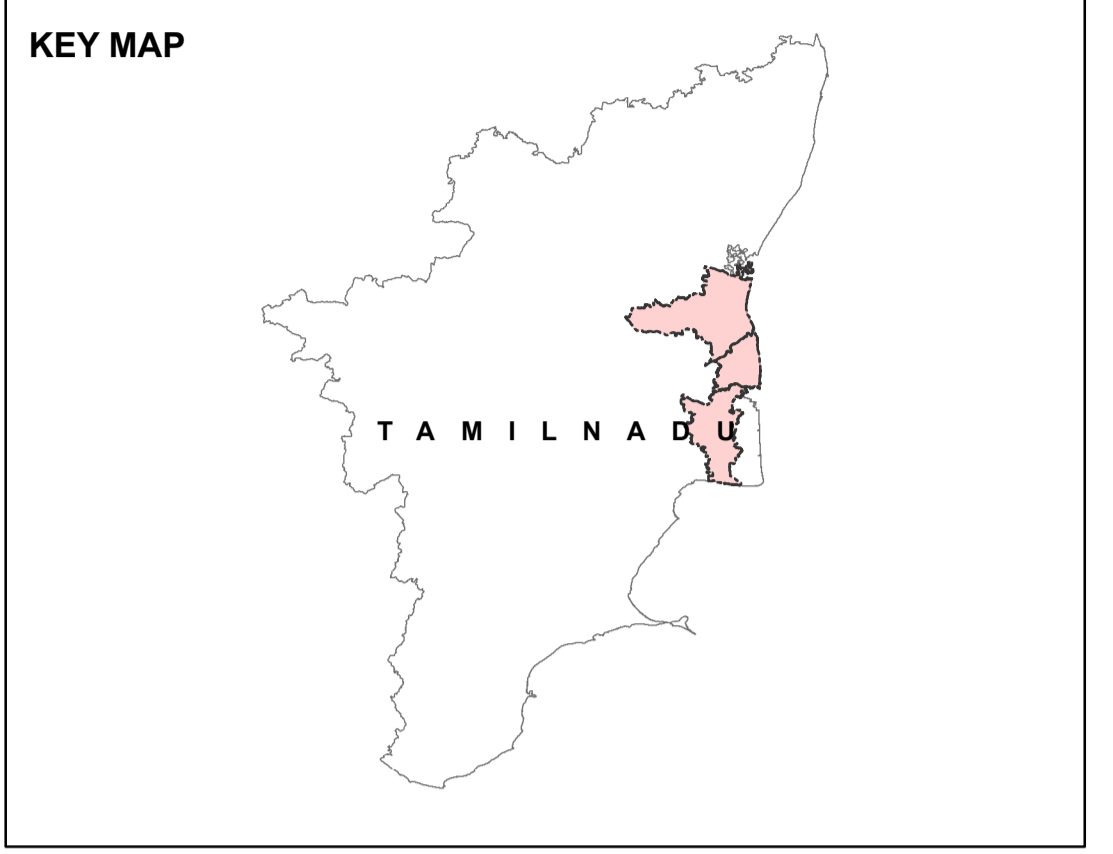


GEOGRAPHICAL AREA CUDDALORE, NAGAPATTINAM AND TIRUVARUR DISTRICTS


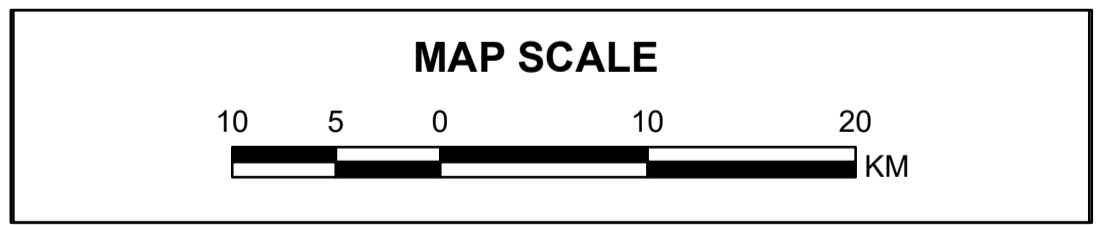


Total Geographical Area (Sq Km)	7,436
Total Population	47,88,547
Total Household	11,93,290
No. of Charge Area	19

CHARGE AREA ID	NAME	CHARGE AREA ID	NAME
CA - 01	Chidambaram	CA - 11	Sirkali
CA - 02	Cuddalore	CA - 12	Tharangambadi
CA - 03	Kattumannarkoil	CA - 13	Kodavasal
CA - 04	Kurinjipadi	CA - 14	Mannargudi
CA - 05	Panruti	CA - 15	Nannilam
CA - 06	Tittakudi	CA - 16	Needamangalam
CA - 07	Veppur	CA - 17	Thiruthuraiipoondi
CA - 08	Virudhachalam	CA - 18	Thiruvarur
CA - 09	Kuthalam	CA - 19	Valangaiman
CA - 10	Mayiladuthurai		

LEGEND

VECTOR	LANDMARK
● DISTRICT HEADQUARTER	✈ AIRPORT
● TOWN	✚ HOSPITAL
● VILLAGE WITH POPULATION 5000 AND ABOVE	🚓 POLICE STATION
— NATIONAL HIGHWAY	🚂 RAILWAY STATION
— STATE HIGHWAY	
— RAILWAY	
▭ GA BOUNDARY	
▭ DISTRICT BOUNDARY	
▭ SUBDISTRICT BOUNDARY	
▭ FOREST	
▭ WATER BODY	
▭ INDUSTRIAL AREA	



Map No.	2018/64
Date	Apr-18
Map Title	Geographical Area Cuddalore, Nagapattinam and Tiruvarur Districts